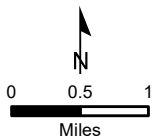



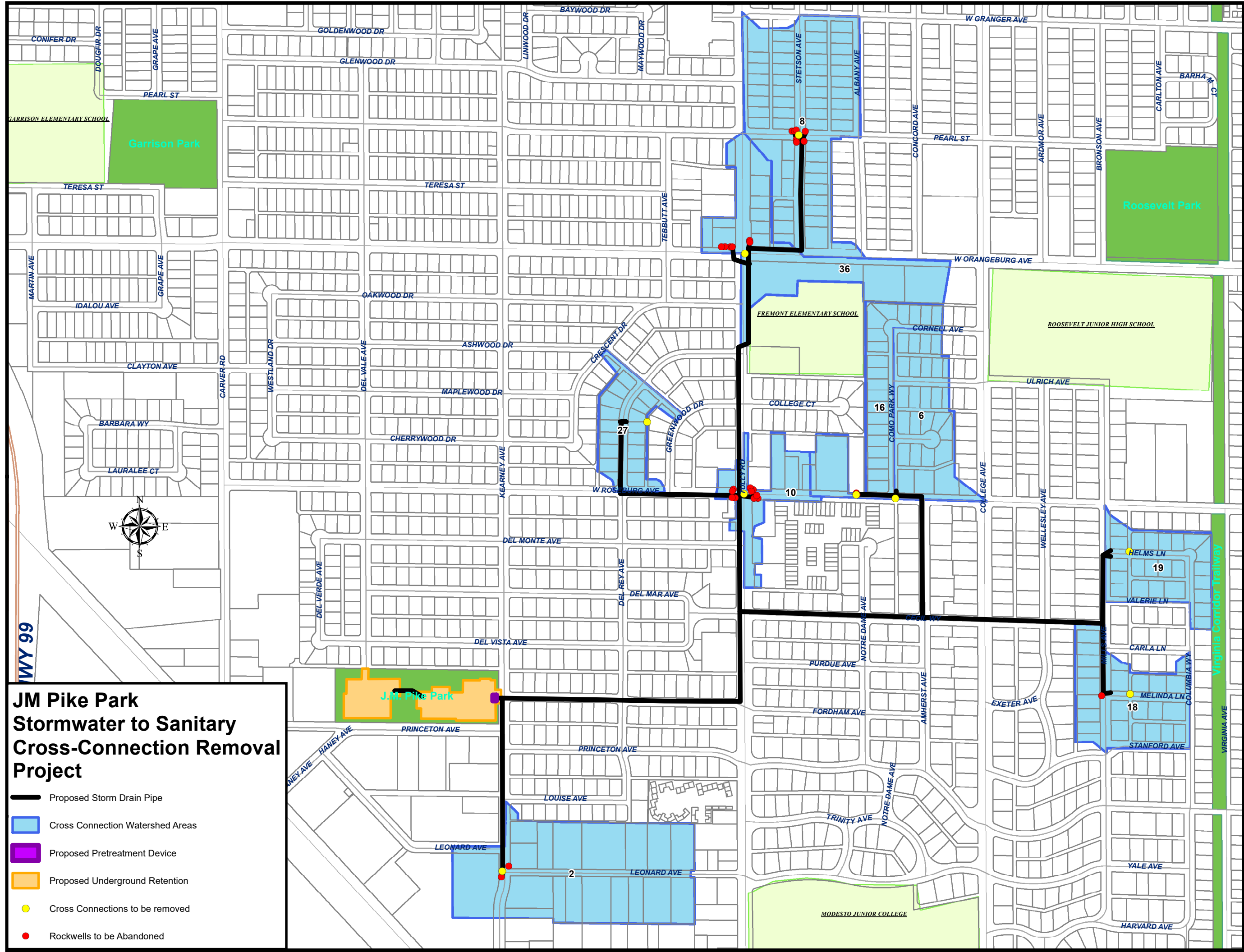


Note: Stormwater Management Agency area is the same as the City Limits.





-  River / Stream
-  Project Area
-  Modesto City Limit

City of Modesto
 J.M. Pike Park Stormwater to
 Sanitary Cross-Connection
 Removal Project
 Vicinity Map



JM Pike Park Stormwater to Sanitary Cross-Connection Removal Project

-  Proposed Storm Drain Pipe
-  Cross Connection Watershed Areas
-  Proposed Pretreatment Device
-  Proposed Underground Retention
-  Cross Connections to be removed
-  Rockwells to be Abandoned

CITY OF MODESTO

J.M. PIKE PARK

STORM TO SANITARY CROSS-CONNECTION REMOVAL PROJECT

